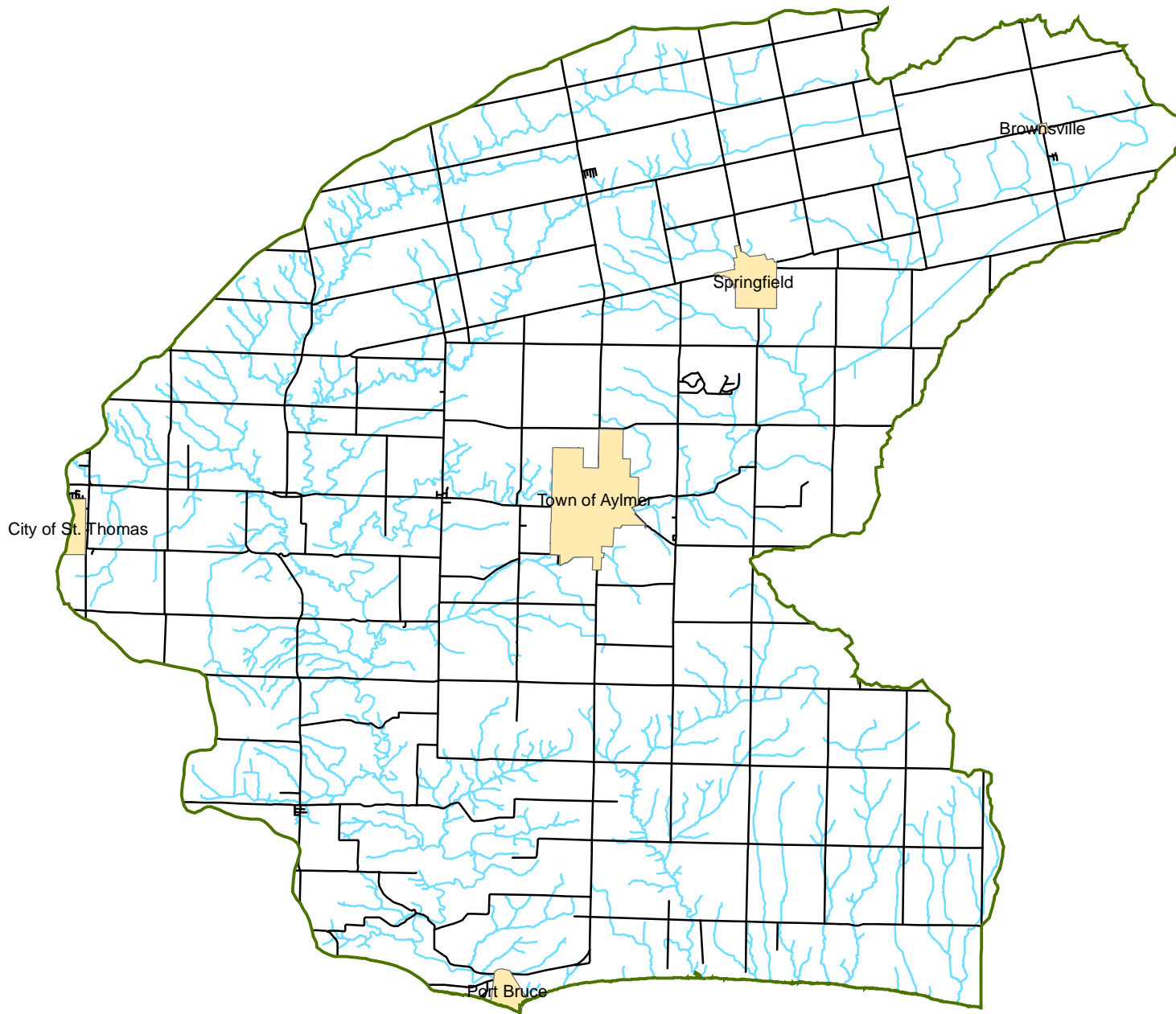
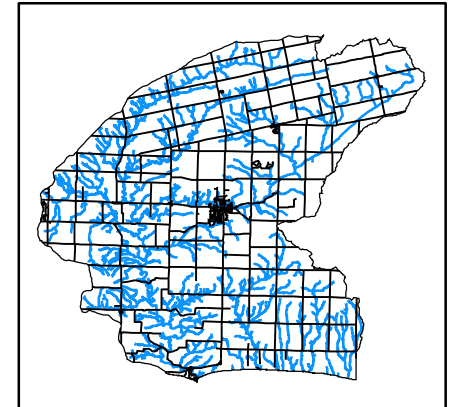

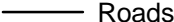



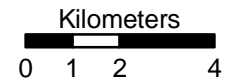


Catfish Creek Conservation Authority Watershed



Legend

-  Towns
-  Roads
-  Channels



1:160,000

Data Sources: NRVIS, DFO, CCCA
CCCA GIS
April 2007

This map should not be relied on as a precise indicator of routes or locations, nor as a guide to navigation. Catfish Creek Conservation Authority (CCCA) shall not be liable in any way for the use of, or reliance upon, this map or any information on this map.